

# Birkenauer Sonnenuhren-Weg

Below you will find one of many trails through Birkenau touching at least 25 sundials. **Starting point** ☒ is the station (parking lots available).

**Duration** about 45 minutes.

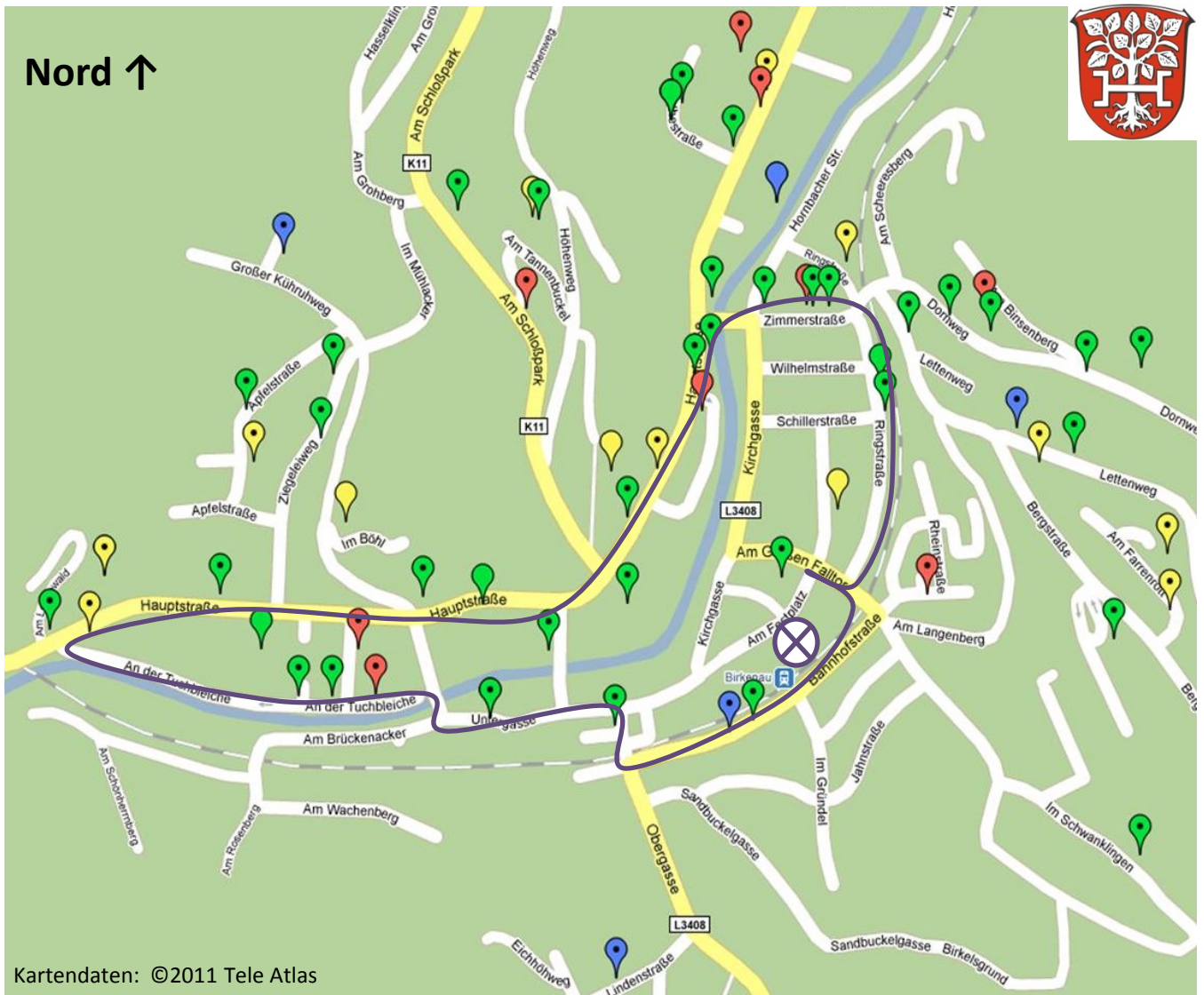
Make your own trail, shorter or longer, and discover more sundials.

**Hint:** You also can find sundials hidden in the gardens, not only at the walls.



Have fun!

Your working group „Agenda 21 Town Development and Traffic“

**Contact:** Monika Lübker, [monika.luebker@gmx.de](mailto:monika.luebker@gmx.de)



Map: Google Maps™-Kartenservice ©www.sonnenuhren-birkenau.de

Legend:   Marks with dots are visible from the street